



Stop Invasive forest ants – www.littlefireants.com



Pacific Ant Project

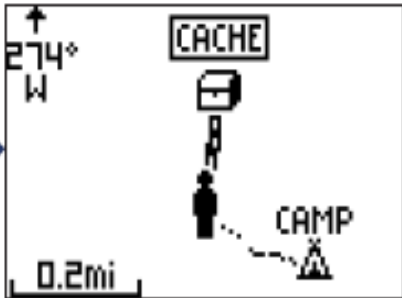
Survey Training module

Session 3: GPS training; Foretrex 301 GPS unit

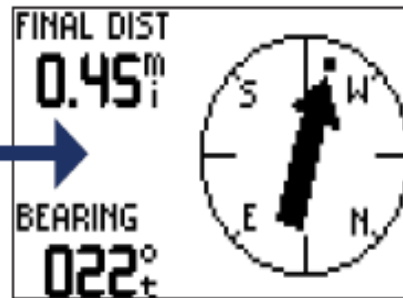
Cas Vanderwoude
*Pacific Cooperative Studies Unit
University of Hawaii*







Map page



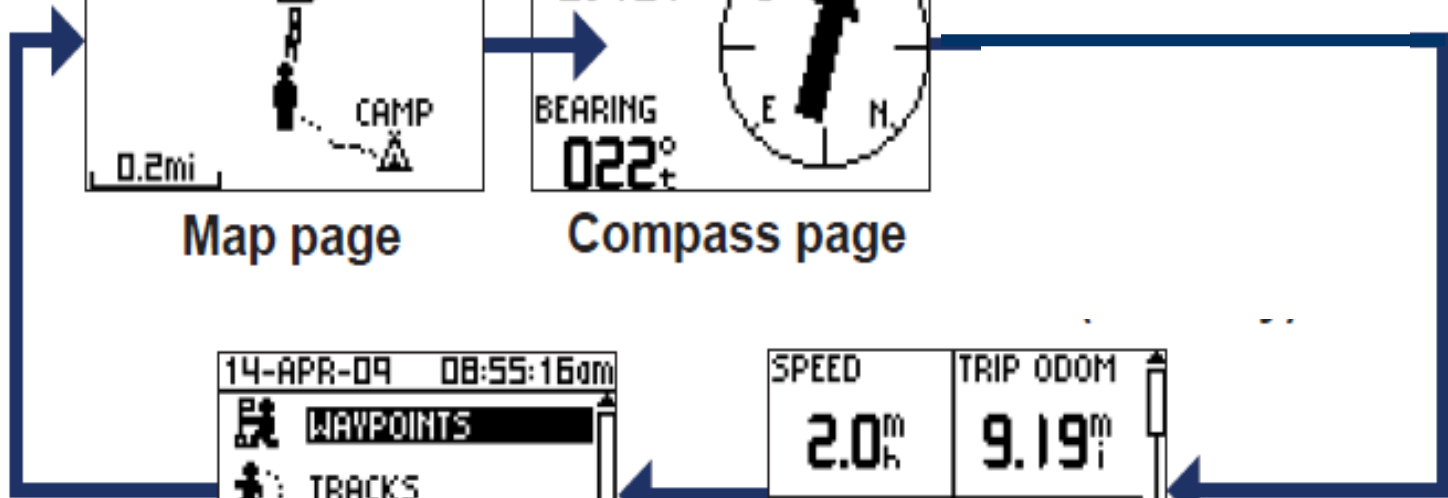
Compass page



Main menu



Trip computer



Common Warning Messages



Instructions for recording a waypoint

- Ok folks, its as easy as 1 – 2 – 3
- 1 – After turning on the GPS, wait until its ready to navigate and press the “**page**” button until you reach the “**main menu**” screen. Make sure the “**waypoints**” menu line is highlighted.
- 2 – Press “**enter**” and you will see a new screen with a flag. The number on the flag is the waypoint number the GPS will give your new waypoint.
- 3 – Press “**enter**” again. The waypoint will be recorded and the GPS will return to the “**waypoint**” screen and you are ready to do it all over again!

Setting a new starting number

1



2



3



4



5



6



Return to a previous waypoint

1



2



3



4



5



6





Stop Invasive forest ants – www.littlefireants.com